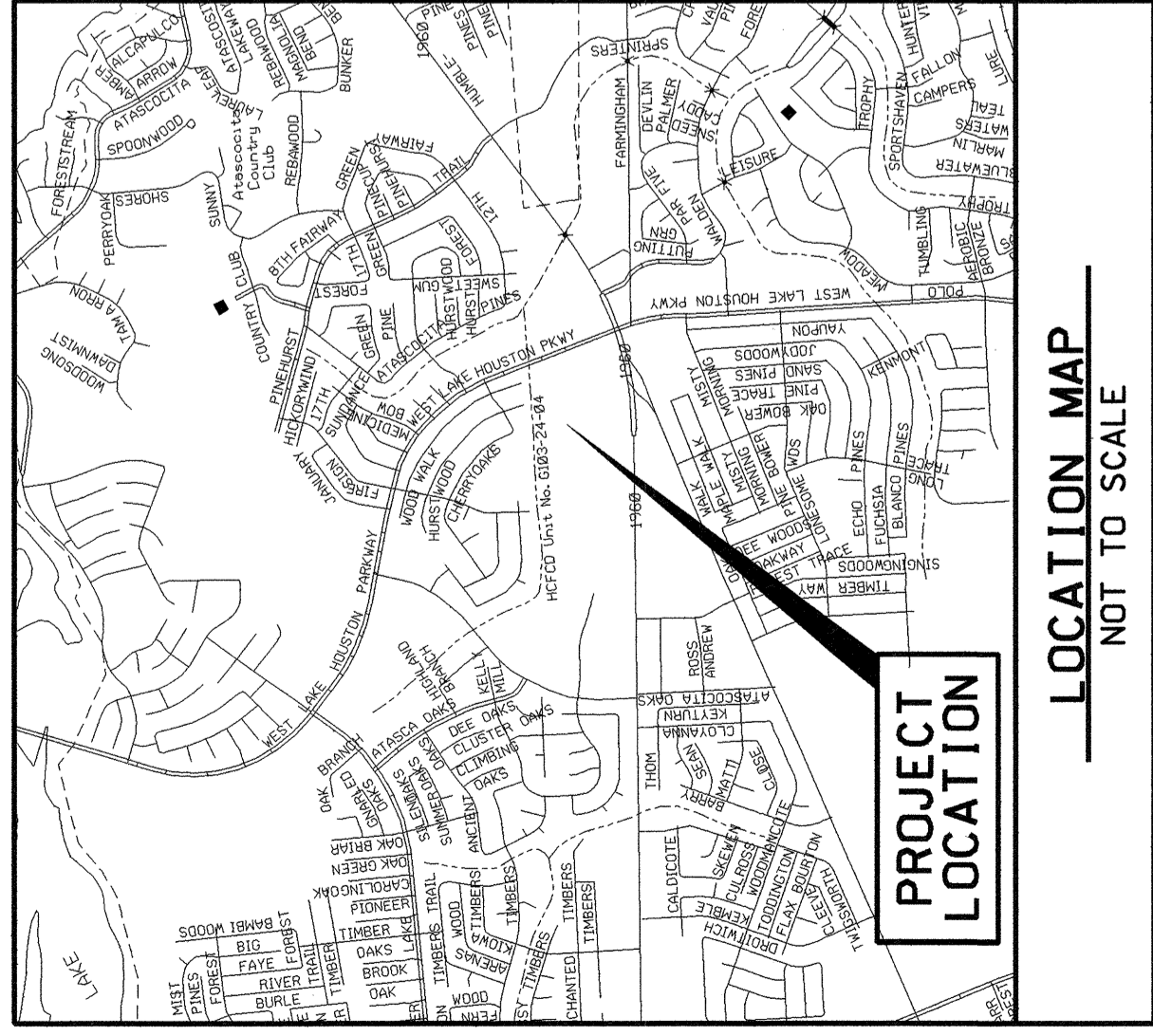
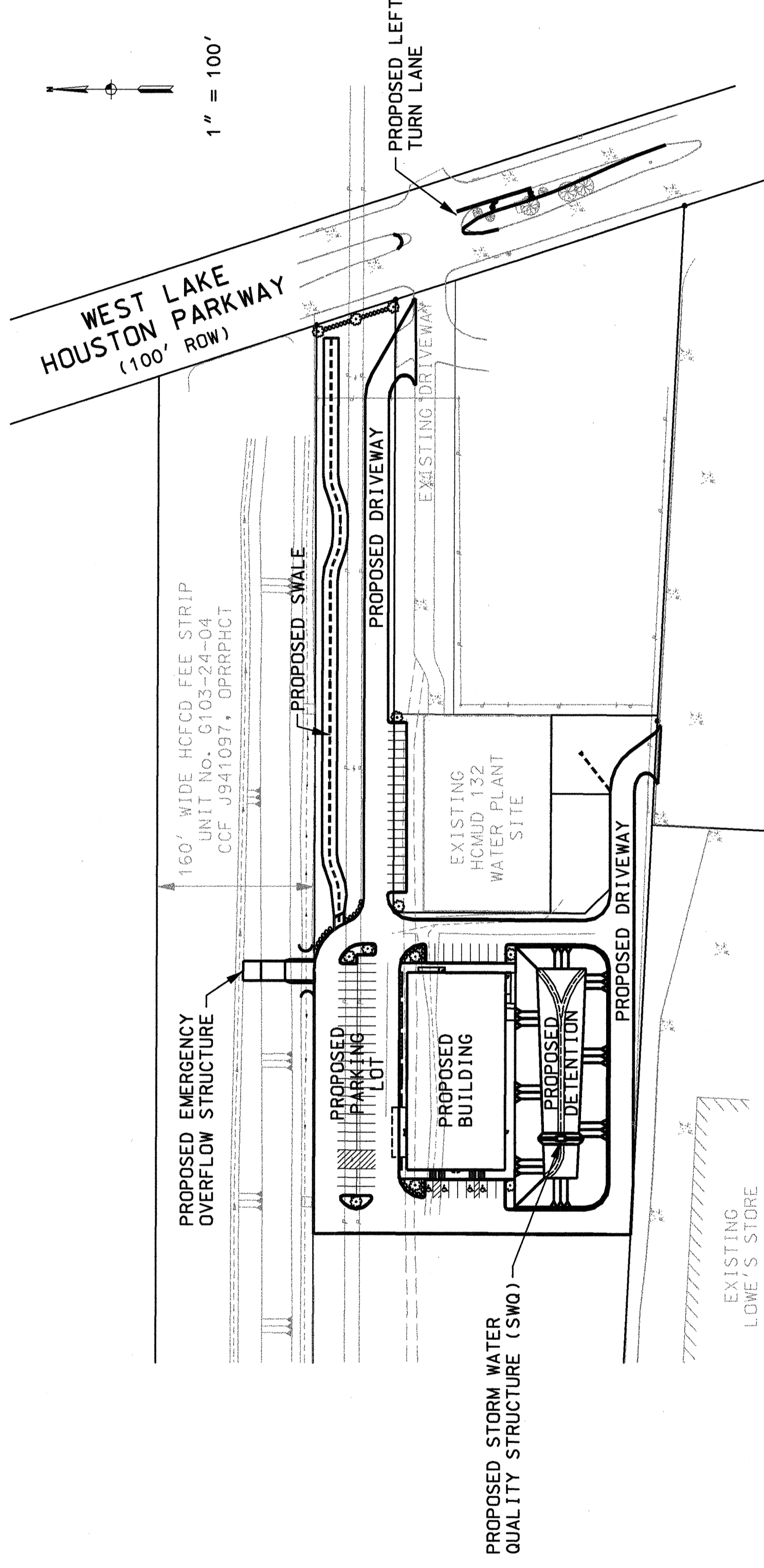
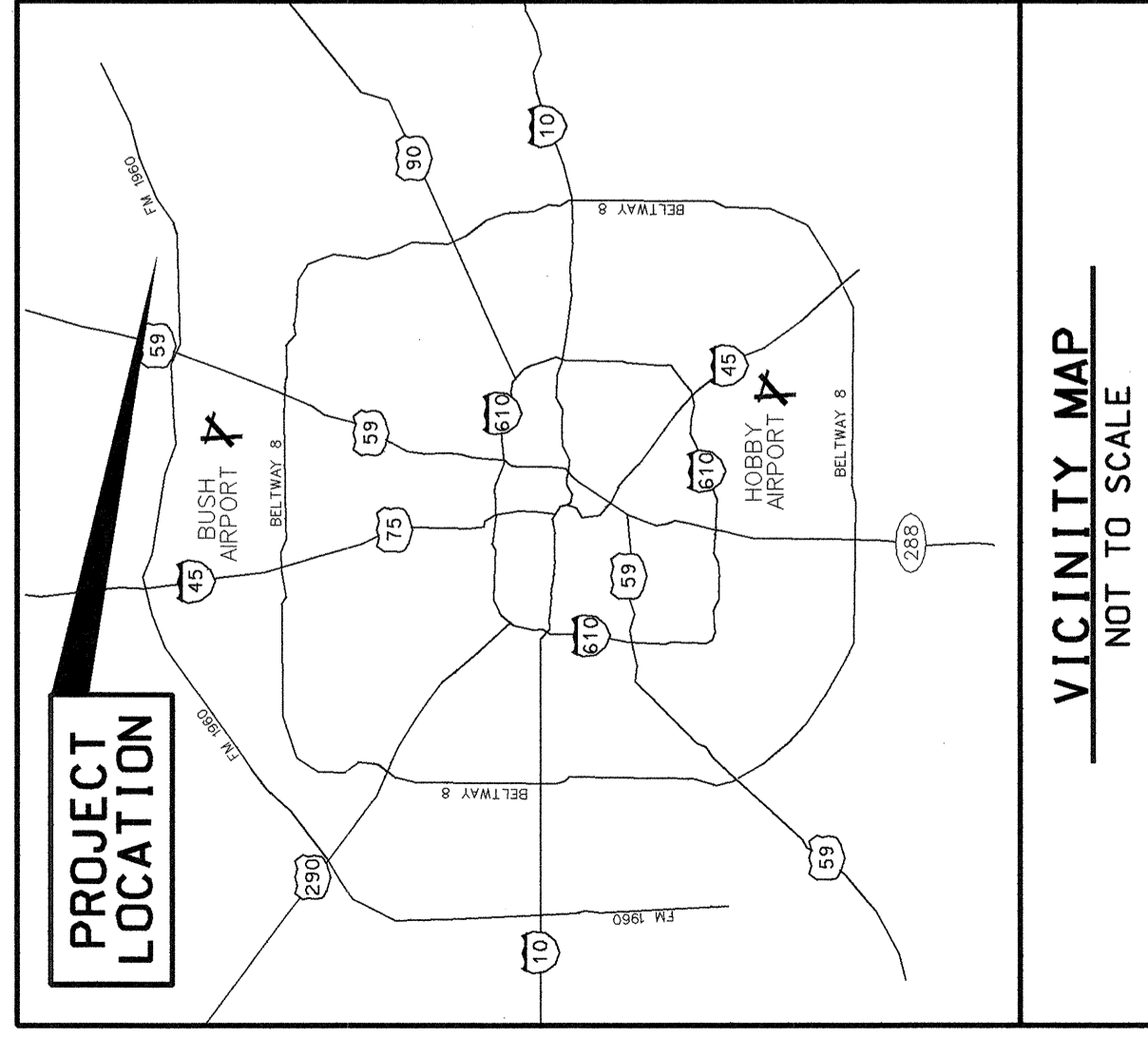


ATASCOCITA SPORTS COMPLEX

19505 WEST LAKE HOUSTON PARKWAY, HUMBLE, TEXAS, 77346
 PROPOSED BUILDING, PAVING, DRAINAGE & UTILITY IMPROVEMENTS



KEYMAP No. 337U & 337Y
 GIMS No. 5868D
 LAMBERT No. 5868
 ZIP CODE: 77346
 HARRIS COUNTY



INDEX OF SHEETS

- CO-0 COVER SHEET AND INDEX
- CO-1 HARRIS COUNTY EXPRESS REVIEW SHEET
- CO-2 FIRM No. 48201C0320L
- CO-3 SURVEY
- CO-4 SURVEY PLAN
- C1-0 PROPOSED LIRE LANE LAYOUT
- C1-1 PROPOSED DRAINAGE AREA MAP
- C1-2 PROPOSED OVERALL SITE LAYOUT
- C1-3 PROPOSED SITE LAYOUT (SHEET 1 OF 2)
- C1-4 PROPOSED SITE LAYOUT (SHEET 2 OF 2)
- C1-5 PROPOSED GRADING LAYOUT (SHEET 1 OF 2)
- C1-6 PROPOSED GRADING LAYOUT (SHEET 2 OF 2)
- C1-7 PROPOSED UTILITY LAYOUT (SHEET 1 OF 2)
- C1-8 PROPOSED UTILITY LAYOUT (SHEET 2 OF 2)
- C1-9 PROPOSED PARKING AND LANDSCAPING LAYOUT
- C1-10 PROPOSED STORM WATER POLLUTION PREVENTION LAYOUT
- C1-11 PROPOSED STORM WATER QUALITY LAYOUT
- C2-0 PROPOSED OUTFALL PLAN & PROFILE
- C2-1 PROPOSED WEST LAKE HOUSTON PARKWAY PLAN & PROFILE
- C2-2 PROPOSED LEFT TURN LANE LAYOUT
- C2-3 PROPOSED SITE DETAILS
- C2-4 PROPOSED SECTIONS
- C3-0 PROPOSED PAVING DETAILS
- C3-1 PROPOSED STORM SEWER DETAILS
- C3-2 PROPOSED SANITARY SEWER & WATER LINE DETAILS
- C3-3 HCFCO STORM SEWER AND RIPRAP DETAILS
- C3-4 HCFCO CONCRETE CHANNEL LINING DETAILS
- C3-5 HCFCO STORMWATER POLLUTION PREVENTION DETAILS
- C3-6 HARRIS COUNTY PAVEMENT MARKING DETAILS
- C4-0 PROPOSED TRAFFIC CONTROL PLAN


△ SHEETS ADDED TO SET 2/9/2009

△ SHEETS ADDED TO SET 3/30/2009



Barnier Building Systems

A TEXAS CORPORATION
 1105 NORTHVILLE STREET, HOUSTON, TEXAS 77038
 281-931-8666



H2B, INC.
 Texas Firm Registration No. 8856
 1225 N Loop W, Suite 900
 HOUSTON, TX 77008
 713.864.2900