HOUSTON DISTRICT
PROJECT DEVELOPMENT

FM 2100 PUBLIC HEARING SCHEMATIC

PRELIMINARY
NOT FOR BIDDING

SCHEMATIC LAYOUT

FM 2100

COUNTY	DISTRICT	CSJ	CONTROL SECTION JOB (CSJ)
HARRIS	HOUSTON	1092-02-009	109202009

SCALE: 1" = 1000'

LEGEND

color/style	effect	width
EXISTING RIGHT-OF-WAY		
PROPOSED R.O.W.		
EXISTING EASEMENT		
PROPOSED EASEMENT		
EXISTING CURB & GUTTER		
PROPOSED CURB & GUTTER		
EXISTING MEDIAN CURB & GUTTER		
PROPOSED MEDIAN CURB & GUTTER		
EXISTING RAISED MEDIAN		
PROPOSED RAISED MEDIAN		
EXISTING CENTERLINE		
PROPOSED CENTERLINE		
EXISTING LANE LINE		
PROPOSED LANE LINE		
EXISTING EDGE LINE		
PROPOSED EDGE LINE		
EXISTING CONCRETE PAVEMENT		
PROPOSED CONCRETE PAVEMENT		
EXISTING ASPHALT PAVEMENT		
PROPOSED ASPHALT PAVEMENT		
EXISTING SIDEWALK		
PROPOSED SIDEWALK		
EXISTING BRIDGE		
PROPOSED BRIDGE		
EXISTING RAILROAD		
EXISTING TRAFFIC SIGNAL		
PROPOSED TRAFFIC SIGNAL		

COLORFILL LEGEND

EXISTING
PROPOSED

SCALE

0' 20' 40'

DESIGN CRITERIA

FUNCTIONAL CLASSIFICATION: URBAN PRINCIPAL ARTERIAL
BASE LINE DESIGN CRITERIA: LOW SPEED URBAN
DESIGN SPEED: 40 MPH (PROPOSED)
CONSTRUCTION YEAR DESIGN SPEED: 35 MPH

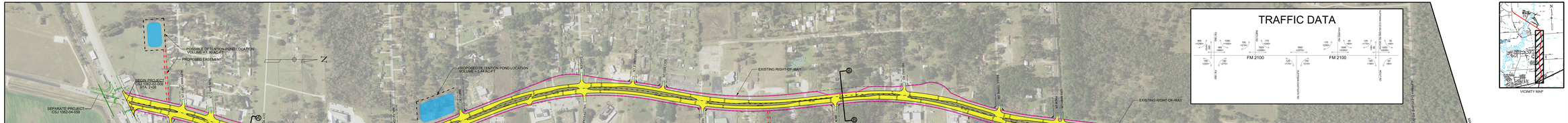

EXISTING FM 2100 TYPICAL SECTION

PROPOSED TYPICAL SECTION
SECTION A-A

PROPOSED TYPICAL SECTION
STA. 35+00 TO 55+00

PROPOSED TYPICAL SECTION
SECTION B-B

PROPOSED TYPICAL SECTION
STA. 85+00 TO 135+00

TRAFFIC DATA